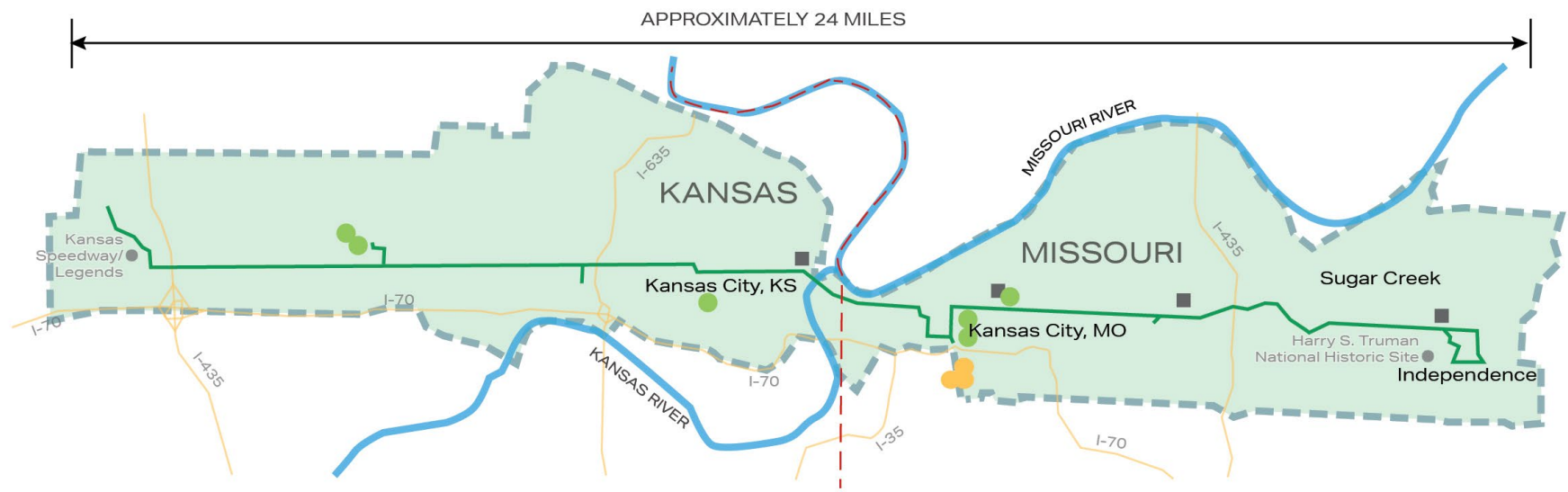




Bi-State Sustainable Reinvestment Corridor

Creating opportunity through sustainability and mobility.



Bi-State Sustainable Reinvestment Corridor Project Area

- Corridor
- Highway/Interstate
- River
- State Line
- College/University
- Hospital
- Library



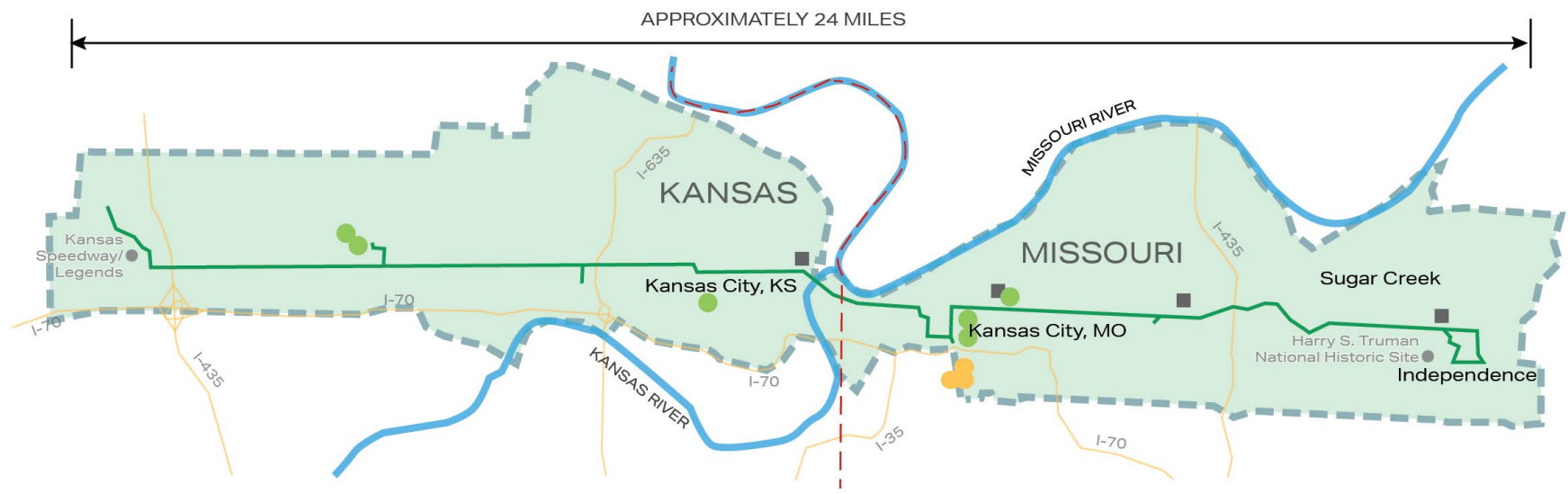
Vision

*Independence Ave, State Ave and adjacent neighborhoods form a **corridor of opportunity** that builds on the strengths and capacities of current and future residents, businesses and communities by connecting them through **comprehensive, sustainable infrastructure, community services and mobility options** to open access to the greater Kansas City region.*



Theory of Change

- ***New Federal infrastructure funding provides a generational opportunity to invest in coordinated, comprehensive transportation, housing, workforce, broadband, green infrastructure, public safety and economic development strategies to support equitable growth and redevelopment of promising but disadvantaged neighborhoods along the Independence and State corridor.***
- ***New resources will accelerate implementation of extensive community-based plans that have already been conducted throughout the corridor.***
- ***Focused investment along and connected to this corridor will enhance its capacity to catalyze growth and opportunity throughout the Kansas City metropolitan area using sustainable strategies.***



Bi-State Sustainable Reinvestment Corridor Project Area

- Corridor
- Highway/Interstate
- River
- State Line
- College/University
- Hospital
- Library





Jackson County's
**Strategy for
the Future**




Independence Avenue BRT Feasibility Study



NORTHEAST AREA MASTER PLAN
KANSAS CITY, KANSAS

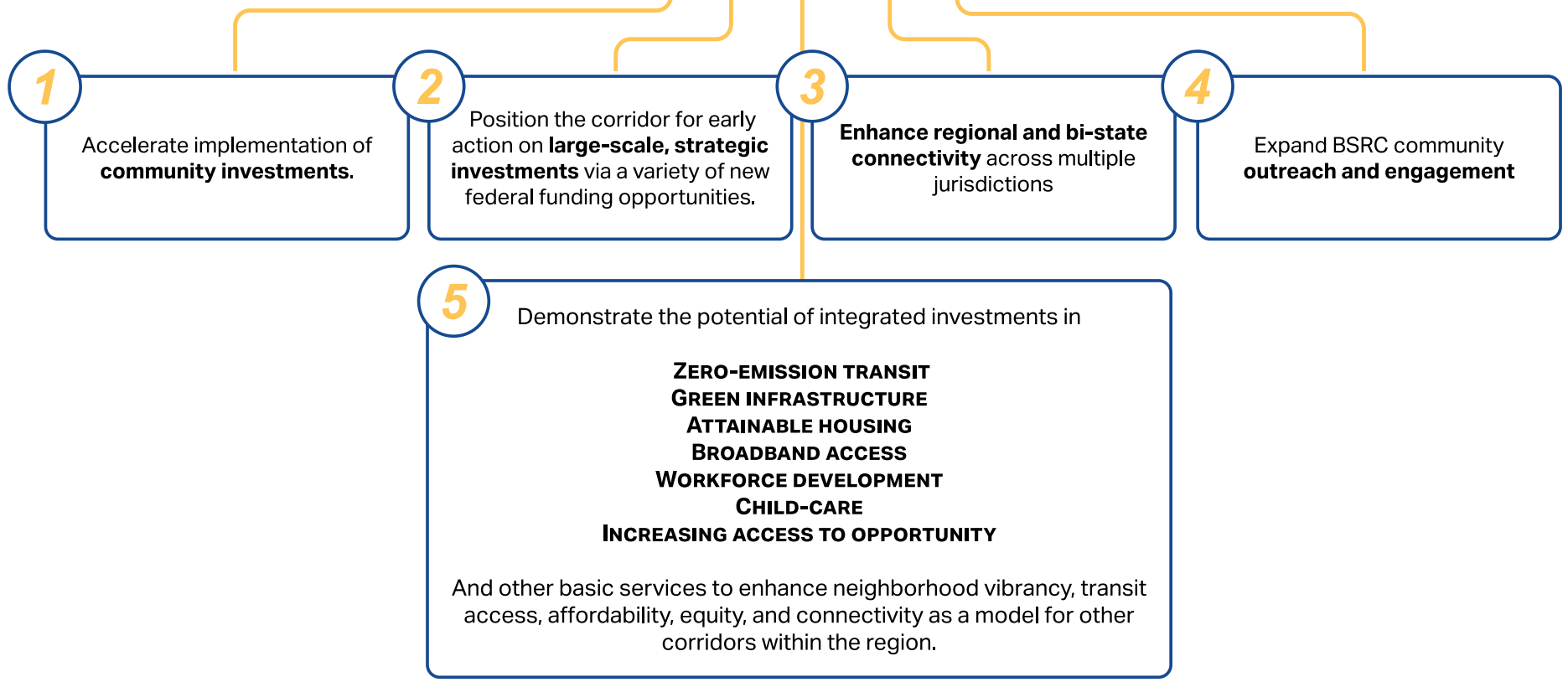
PLAN KCK

MetroGreen



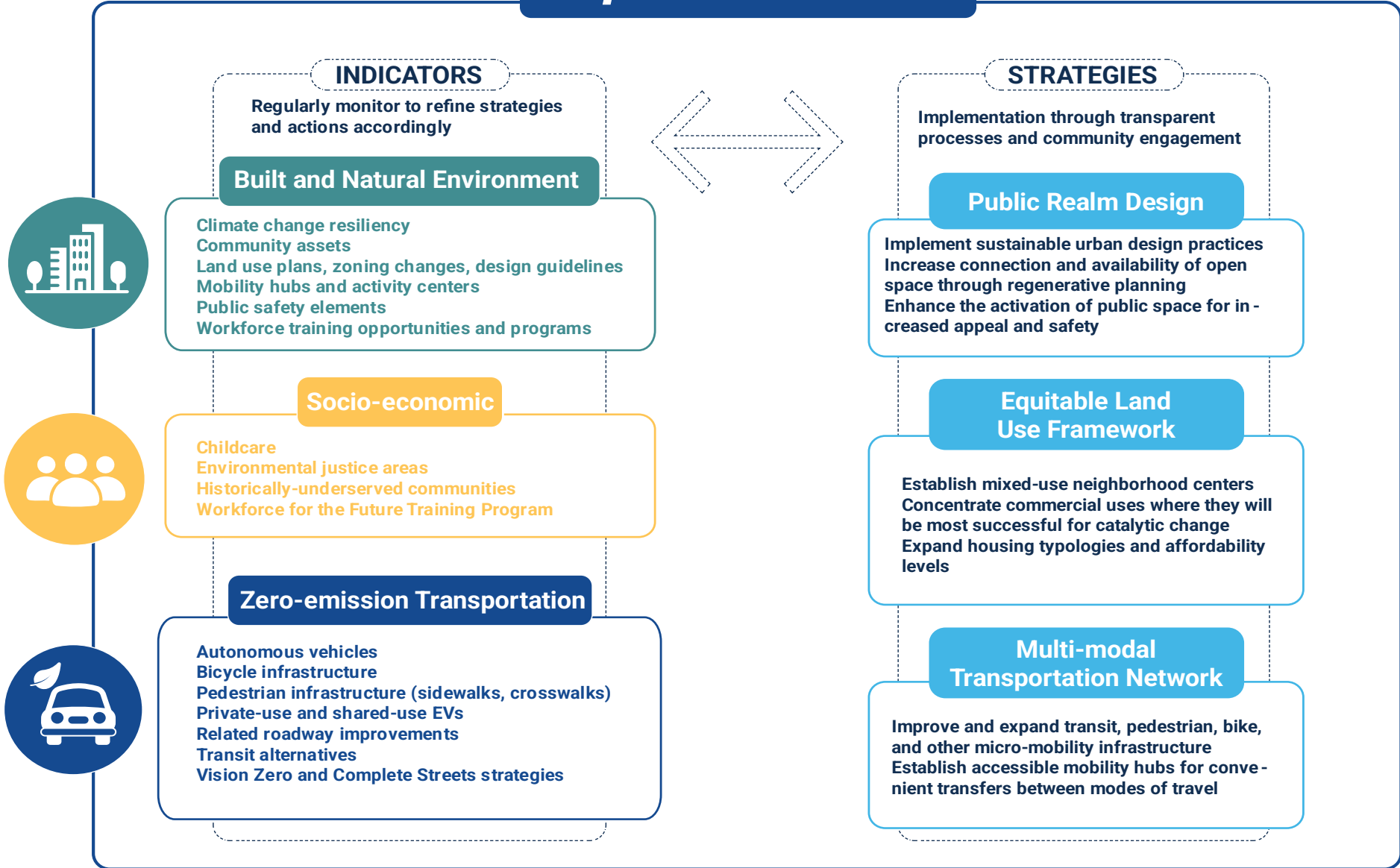


Project Objectives



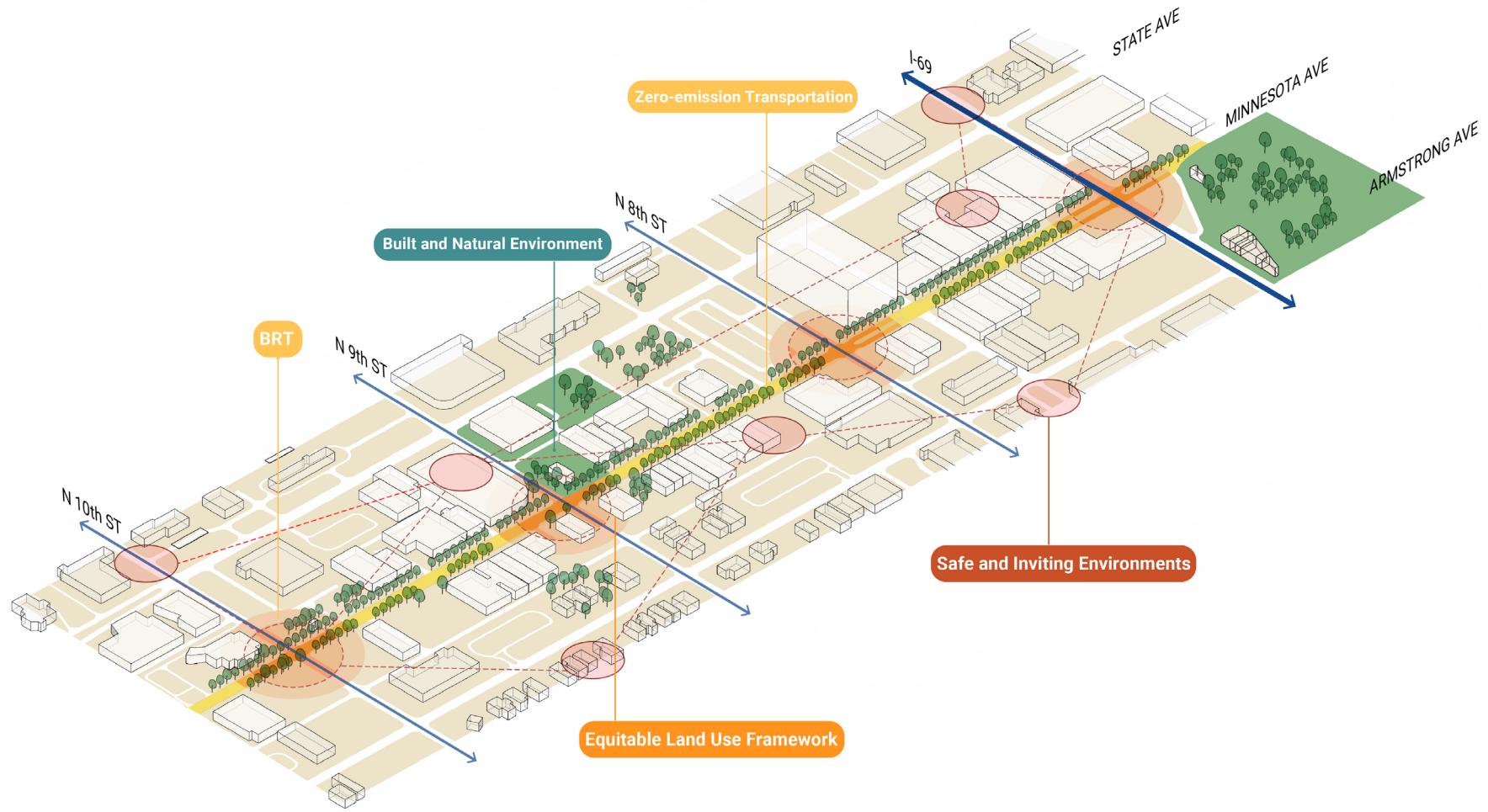


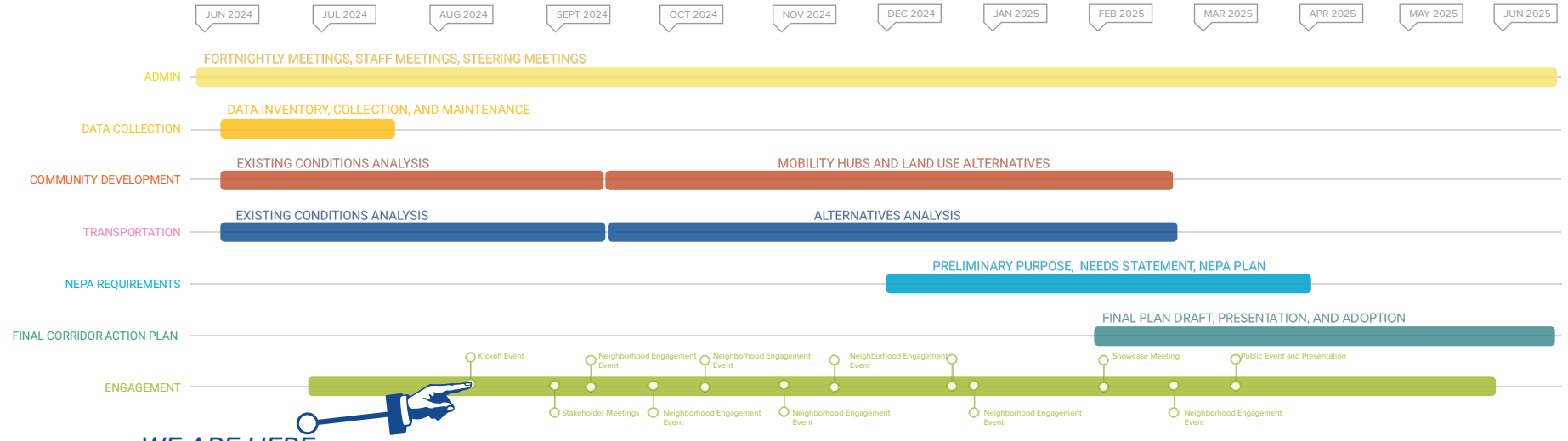
Expected Outcomes





Graphic suggestive of potential interventions along the Corridor between I-69 and N 10th St along Minnesota Ave





WE ARE HERE

MONTHS 1-3

1. Establish general awareness of the project
2. Develop project website
3. Meet with elected officials throughout the project corridor
4. Identify and meet with project champions across the corridor to establish early familiarity and project buy-in
5. Establish Advisory Committee
6. Identify communities with specific needs for translation, transportation, and other specialized services related to learning about the project
7. Identify community meetings and events at which to share information

MONTHS 4-9

1. Support the project team's work at this phase of the project
2. Customize messages based on project findings and needs
3. Continue meeting with federal, state and local elected officials
4. Promote public meetings
5. Conduct surveys to gather data needed by the project team
6. Share messaging at one-on-one meetings and pop up events

MONTHS 10-12

1. Ensure outreach has been comprehensive and diverse
2. Compile summary data
3. Continue meeting with federal, state and local elected officials
4. Complete the cycle of feedback to sharing findings with the communities



Public Meeting:

- October 29, 2024
- 5:30 – 7 p.m.
- BlendWell Community Café
- 10725 E US Hwy 24
Independence, MO

**Visit the MARC project's website
and sign up for updates**

